



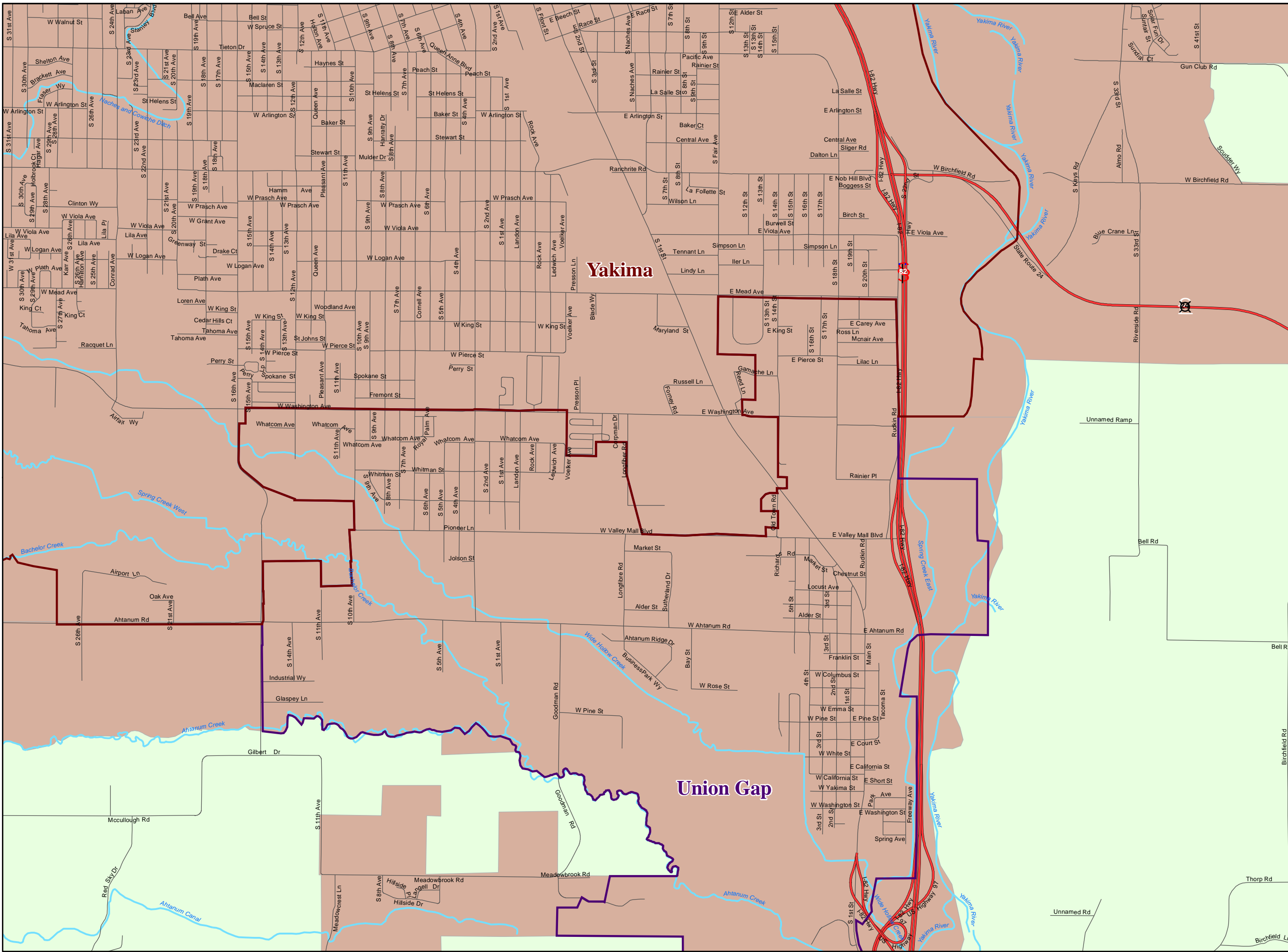


Southeast Yakima Outdoor Burning Prohibited Areas


-  Outdoor Burning Prohibited
-  Burn Area
- City Limits**
-  Union Gap
-  Yakima



6 S. 2nd Street, Rm 1016
Yakima, WA 98901
(509) 834-2050



1 inch equals 2,000 feet



Copyright (C) 2008 Yakima County
This map was derived from several databases. The County cannot accept responsibility for any errors. Therefore, there are no warranties for this product.
March 27, 2008